

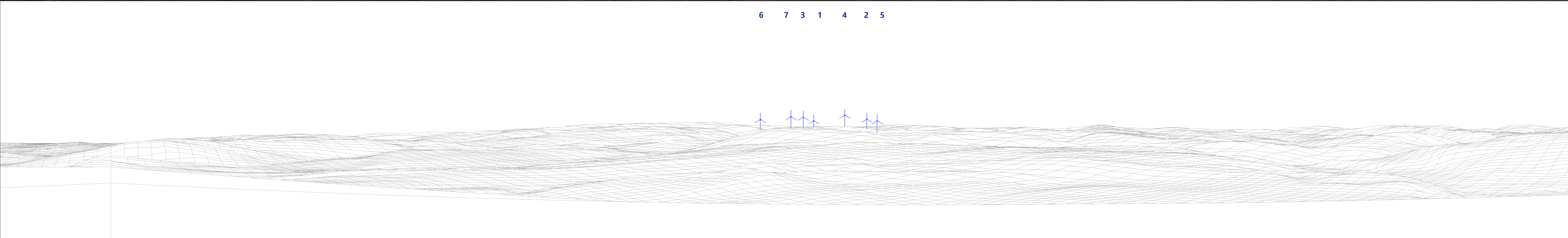
S:\F512-SHARED\Projects\42864 Mynydd y Glyn\Deliver Stage\Design_Technical\Drawings\From_SW_Visual\IND\42864-WOOD-XX-XX-FG-OL-0062_S2_P01.indd Originator: Steve Wright



Baseline photograph

This image provides landscape and visual context only

6 7 3 1 4 2 5



Wireline drawing

View flat at a comfortable arm's length

| | | | | | |
|--------------------|-------------------|-----------------------------|------------------------------|----------------|----------------------------|
| OS reference: | E 310335 N 183500 | Horizontal field of view: | 90° (cylindrical projection) | Camera: | Canon EOS 5D Mk2 |
| Ground level: | 302m AOD | Principal distance: | 522mm | Lens: | 50mm (Canon EF 50mm f/1.8) |
| Direction of view: | 309° | Paper size: | 841mm x 297mm (half A1) | Camera height: | 1.5m AGL |
| Nearest turbine: | T5 @ 8.5 km | Correct printed image size: | 820 x 130mm | Date and time: | 22/03/2021 11:42 |


Pennant Walters
Mynydd y Glyn Wind Farm
Draft Environmental Statement

Figure 6.37a
Viewpoint 15: Summit of Garth Hill
Existing view and wireline

October 2022



S:\F512-SHARED\Projects\42864 Mynydd y Glyn\Deliver Stage\Design_Technical\Drawings\From_SW_Visual\NDD\42864-WOOD-XX-XX-FG-OL-0062_S2_P01.indd Originator: Steve Wright



Wireline drawing

| | | | | | |
|--------------------|-------------------|-----------------------------|---------------------------|----------------|----------------------------|
| OS reference: | E 310335 N 183500 | Horizontal field of view: | 53.5° (planar projection) | Camera: | Canon EOS 5D Mk2 |
| Ground level: | 302m AOD | Principal distance: | 812.5mm | Lens: | 50mm (Canon EF 50mm f/1.8) |
| Direction of view: | 309° | Paper size: | 841mm x 297mm (half A1) | Camera height: | 1.5m AGL |
| Nearest turbine: | T5 @ 8.5 km | Correct printed image size: | 820 x 130mm | Date and time: | 22/03/2021 11:42 |

Pennant Walters
Mynydd y Glyn Wind Farm
Draft Environmental Statement

Figure 6.37b
Viewpoint 15: Summit of Garth Hill
Wireline

View flat at a comfortable arm's length

October 2022



S:\F512\SHARED\Projects\42864\Projects\42864\Drawings\From_SW_Visual\INDY\42864-WOOD-XX-XX-FG-OL-0062_S2_P01.indd Originator: Steve Wright



Photomontage

View flat at a comfortable arm's length

| | | | | | |
|--------------------|-------------------|-----------------------------|---------------------------|----------------|----------------------------|
| OS reference: | E 310335 N 183500 | Horizontal field of view: | 53.5° (planar projection) | Camera: | Canon EOS 5D Mk2 |
| Ground level: | 302m AOD | Principal distance: | 812.5mm | Lens: | 50mm (Canon EF 50mm f/1.8) |
| Direction of view: | 309° | Paper size: | 841mm x 297mm (half A1) | Camera height: | 1.5m AGL |
| Nearest turbine: | T5 @ 8.5 km | Correct printed image size: | 820 x 130mm | Date and time: | 22/03/2021 11:42 |

Pennant Walters
Mynydd y Glyn Wind Farm
Draft Environmental Statement

Figure 6.37c
Viewpoint 15: Summit of Garth Hill
Photomontage

October 2022




Originator: Steve Wright
S:\F512-SHARED\Projects\42864 Mynydd y Glyn\Deliverables\Drawings\From_SW_Visual\IND\42864-WOOD-XX-XX-FG-0-0063_S2_P01.indd



Baseline photograph

This image provides landscape and visual context only



Cumulative wireline drawing

View flat at a comfortable arm's length


| | | | | | | |
|--|---|-------------------|-----------------------------|------------------------------|----------------|----------------------------|
| Wind Farm Key: Mynydd y Glyn Wind Farm Operational Approved Planning application Scoping | OS reference: | E 310335 N 183500 | Horizontal field of view: | 90° (cylindrical projection) | Camera: | Canon EOS 5D Mk2 |
| | Ground level: | 302m AOD | Principal distance: | 522mm | Lens: | 50mm (Canon EF 50mm f/1.8) |
| | Direction of view: | 309° | Paper size: | 841mm x 297mm (half A1) | Camera height: | 1.5m AGL |
| | Nearest turbine: | T5 @ 8.5 km | Correct printed image size: | 820 x 130mm | Date and time: | 22/03/2021 11:42 |
| | Pennant Walters Mynydd y Glyn Wind Farm Draft Environmental Statement | | | | | |

Figure 6.37d
Viewpoint 15: Summit of Garth Hill
Existing view and cumulative wireline

October 2022



S:\F512-SHARED\Projects\42864 Mynydd y Glyn\Deliver Stage\Design_Technical\Drawings\From_SW_Visual\NDD\42864-WOOD-XX-XX-FG-OL-0063_SZ_P01.indd Originator: Steve Wright



Cumulative wireline drawing

Wind Farm Key: ✈ Mynydd y Glyn Wind Farm ✈ Operational ✈ Approved ✈ Planning application ✈ Scoping

| | | | | | |
|--------------------|-------------------|-----------------------------|------------------------------|----------------|----------------------------|
| OS reference: | E 310335 N 183500 | Horizontal field of view: | 90° (cylindrical projection) | Camera: | Canon EOS 5D Mk2 |
| Ground level: | 302m AOD | Principal distance: | 522mm | Lens: | 50mm (Canon EF 50mm f/1.8) |
| Direction of view: | 39° | Paper size: | 841mm x 297mm (half A1) | Camera height: | 1.5m AGL |
| Nearest turbine: | T5 @ 8.5 km | Correct printed image size: | 820 x 130mm | Date and time: | 22/03/2021 11:42 |

Pennant Walters
Mynydd y Glyn Wind Farm
Draft Environmental Statement

Figure 6.37e
Viewpoint 15: Summit of Garth Hill
Cumulative wireline (site centre plus 90°)

October 2022



View flat at a comfortable arm's length

S:\F512-SHARED\Projects\42864 Mynydd y Glyn\Deliver Stage\Design_Technical\Drawings\From_SW_Visual\NDD\42864-WOOD-XX-XX-FG-OL-0063_SZ_P01.indd Originator: Steve Wright



Cumulative wireline drawing

View flat at a comfortable arm's length

| | | | | | |
|-----------------------|-------------------------|-------------|----------|----------------------|---------|
| Wind Farm Key: | Mynydd y Glyn Wind Farm | Operational | Approved | Planning application | Scoping |
|-----------------------|-------------------------|-------------|----------|----------------------|---------|

| | | | | | |
|--------------------|-------------------|-----------------------------|------------------------------|----------------|----------------------------|
| OS reference: | E 310335 N 183500 | Horizontal field of view: | 90° (cylindrical projection) | Camera: | Canon EOS 5D Mk2 |
| Ground level: | 302m AOD | Principal distance: | 522mm | Lens: | 50mm (Canon EF 50mm f/1.8) |
| Direction of view: | 129° | Paper size: | 841mm x 297mm (half A1) | Camera height: | 1.5m AGL |
| Nearest turbine: | T5 @ 8.5 km | Correct printed image size: | 820 x 130mm | Date and time: | 22/03/2021 11:42 |


Pennant Walters
Mynydd y Glyn Wind Farm
Draft Environmental Statement

Figure 6.37f
Viewpoint 15: Summit of Garth Hill
Cumulative wireline (site centre plus 180°)

October 2022



S:\F512-SHARED\Projects\42864 Mynydd y Glyn\Deliver Stage\Design_Technical\Drawings\From_SW_Visual\ND\42864-WOOD-XX-XX-FG-OL-0063_SZ_P01.indd Originator: Steve Wright



Cumulative wireline drawing

Wind Farm Key: Mynydd y Glyn Wind Farm Operational Approved Planning application Scoping

| | | | | | |
|--------------------|-------------------|-----------------------------|------------------------------|----------------|----------------------------|
| OS reference: | E 310335 N 183500 | Horizontal field of view: | 90° (cylindrical projection) | Camera: | Canon EOS 5D Mk2 |
| Ground level: | 302m AOD | Principal distance: | 522mm | Lens: | 50mm (Canon EF 50mm f/1.8) |
| Direction of view: | 219° | Paper size: | 841mm x 297mm (half A1) | Camera height: | 1.5m AGL |
| Nearest turbine: | T5 @ 8.5 km | Correct printed image size: | 820 x 130mm | Date and time: | 22/03/2021 11:42 |

Pennant Walters
Mynydd y Glyn Wind Farm
Draft Environmental Statement

Figure 6.37g
Viewpoint 15: Summit of Garth Hill
Cumulative wireline (site centre plus 270°)

October 2022



View flat at a comfortable arm's length