


S:\F512-SHARED\Projects\42864 Mynydd y Glyn\Deliver Stage\Design\_Technical\Drawings\From\_SW\_Visual\INDY\42864-WOOD-XX-XX-FG-OL-0064\_S2\_P01.indd Originator: Steve Wright



Baseline photograph

This image provides landscape and visual context only

6 1 3 7 2 4 5



Wireline drawing

View flat at a comfortable arm's length

OS reference:	E 305536 N 177046	Horizontal field of view:	90° (cylindrical projection)	Camera:	Canon EOS 5D Mk2
Ground level:	81m AOD	Principal distance:	522mm	Lens:	50mm (Canon EF 50mm f/1.8)
Direction of view:	351°	Paper size:	841mm x 297mm (half A1)	Camera height:	1.5m AGL
Nearest turbine:	T6 @ 12.1 km	Correct printed image size:	820 x 130mm	Date and time:	22/03/2021 12:45

Pennant Walters  
Mynydd y Glyn Wind Farm  
Draft Environmental Statement


**Figure 6.38a**  
**Viewpoint 16: Valeways Millennium Heritage**  
**Trail near Pendoylan**  
Existing view and wireline

October 2022





S:\F512-SHARED\Projects\42864 Mynydd y Glyn\Deliver Stage\Design\_Technical\Drawings\From\_SW\_Visual\NDD\42864-WOOD-XX-XX-FG-OL-0064\_S2\_P01.indd Originator: Steve Wright



Wireline drawing

View flat at a comfortable arm's length

OS reference:	E 305536 N 177046	Horizontal field of view:	53.5° (planar projection)	Camera:	Canon EOS 5D Mk2
Ground level:	81m AOD	Principal distance:	812.5mm	Lens:	50mm (Canon EF 50mm f/1.8)
Direction of view:	351°	Paper size:	841mm x 297mm (half A1)	Camera height:	1.5m AGL
Nearest turbine:	T6 @ 12.1 km	Correct printed image size:	820 x 130mm	Date and time:	22/03/2021 12:45

Pennant Walters  
Mynydd y Glyn Wind Farm  
Draft Environmental Statement

**Figure 6.38b**  
**Viewpont 16: Valeways Millennium Heritage**  
**Trail near Pendoylan**  
**Wireline**

October 2022





S:\F512\SHARED\Projects\42864 Mynydd y Glyn\Deliver Stage\Design\_Technical\Drawings\From\_SW\_Visual\NDD\42864-WOOD-XX-XX-FG-OL-0064\_S2\_P01.indd Originator: Steve Wright



Photomontage

View flat at a comfortable arm's length

OS reference:	E 305536 N 177046	Horizontal field of view:	53.5° (planar projection)	Camera:	Canon EOS 5D Mk2
Ground level:	81m AOD	Principal distance:	812.5mm	Lens:	50mm (Canon EF 50mm f/1.8)
Direction of view:	351°	Paper size:	841mm x 297mm (half A1)	Camera height:	1.5m AGL
Nearest turbine:	T6 @ 12.1 km	Correct printed image size:	820 x 130mm	Date and time:	22/03/2021 12:45

Pennant Walters  
Mynydd y Glyn Wind Farm  
Draft Environmental Statement

**Figure 6.38c**  
**Viewpoint 16: Valeways Millennium Heritage**  
**Trail near Pendoylan**  
**Photomontage**

October 2022



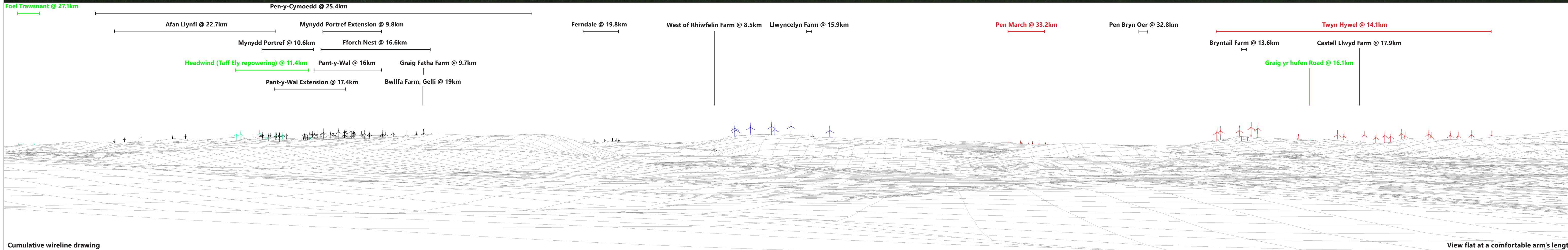


Originator: Steve Wright  
S:\LF512-SHARED\Projects\42864 Mynydd y Glyn\Deliverables\Drawings\From\_Sw\_Visual\IND\42864-WOOD-XX-XX-FG-0-0065\_S2\_P01.mxd



Baseline photograph

This image provides landscape and visual context only



**Wind Farm Key:** ✦ Mynydd y Glyn Wind Farm    ✦ Operational    ✦ Approved    ✦ Planning application    ✦ Scoping

OS reference:	E 305536 N 177046	Horizontal field of view:	90° (cylindrical projection)	Camera:	Canon EOS 5D Mk2
Ground level:	81m AOD	Principal distance:	522mm	Lens:	50mm (Canon EF 50mm f/1.8)
Direction of view:	351°	Paper size:	841mm x 297mm (half A1)	Camera height:	1.5m AGL
Nearest turbine:	T6 @ 12.1 km	Correct printed image size:	820 x 130mm	Date and time:	22/03/2021 12:45

Pennant Walters  
Mynydd y Glyn Wind Farm  
Draft Environmental Statement


**Figure 6.38d**  
**Viewpoint 16: Valeways Millennium**  
**Heritage Trail near Pendoylan**  
**Existing view and cumulative wireline**

October 2022





S:\F512-SHARED\Projects\42864 Mynydd y Glyn\Deliver Stage\Design\_Technical\Drawings\From\_SW\_Visual\NDD\42864-WOOD-XX-XX-FG-OL-0065\_S2\_P01.indd Originator: Steve Wright



Cumulative wireline drawing

View flat at a comfortable arm's length

**Wind Farm Key:** Mynydd y Glyn Wind Farm    Operational    Approved    Planning application    Scoping

OS reference:	E 305536 N 177046	Horizontal field of view:	90° (cylindrical projection)	Camera:	Canon EOS 5D Mk2
Ground level:	81m AOD	Principal distance:	522mm	Lens:	50mm (Canon EF 50mm f/1.8)
Direction of view:	81°	Paper size:	841mm x 297mm (half A1)	Camera height:	1.5m AGL
Nearest turbine:	T6 @ 12.1 km	Correct printed image size:	820 x 130mm	Date and time:	22/03/2021 12:45


Pennant Walters  
Mynydd y Glyn Wind Farm  
Draft Environmental Statement

**Figure 6.38e**  
**Viewpoint 16: Valeways Millennium**  
**Heritage Trail near Pendoylan**  
**Cumulative wireline (site centre plus 90°)**

October 2022



S:\F512-SHARED\Projects\42864 Mynydd y Glyn\Deliver Stage\Design\_Technical\Drawings\From\_SW\_Visual\NDD\42864-WOOD-XX-XX-FG-OL-0065\_SZ\_P01.indd Originator: Steve Wright



Cumulative wireline drawing

View flat at a comfortable arm's length

<b>Wind Farm Key:</b>	Mynydd y Glyn Wind Farm	Operational	Approved	Planning application	Scoping
-----------------------	-------------------------	-------------	----------	----------------------	---------

OS reference:	E 305536 N 177046	Horizontal field of view:	90° (cylindrical projection)	Camera:	Canon EOS 5D Mk2
Ground level:	81m AOD	Principal distance:	522mm	Lens:	50mm (Canon EF 50mm f/1.8)
Direction of view:	171°	Paper size:	841mm x 297mm (half A1)	Camera height:	1.5m AGL
Nearest turbine:	T6 @ 12.1 km	Correct printed image size:	820 x 130mm	Date and time:	22/03/2021 12:45


Pennant Walters  
Mynydd y Glyn Wind Farm  
Draft Environmental Statement

**Figure 6.38f**  
**Viewpoint 16: Valeways Millennium**  
**Heritage Trail near Pendoylan**  
**Cumulative wireline (site centre plus 180°)**

October 2022



S:\F512-SHARED\Projects\42864 Mynydd y Glyn\Deliver Stage\Design\_Technical\Drawings\From\_SW\_Visual\INDY\42864-WOOD-XX-XX-FG-OL-0065\_S2\_P01.indd Originator: Steve Wright



Cumulative wireline drawing

View flat at a comfortable arm's length

<b>Wind Farm Key:</b> Mynydd y Glyn Wind Farm  Operational  Approved  Planning application  Scoping	<table><tr><td>OS reference:</td><td>E 305536 N 177046</td><td>Horizontal field of view:</td><td>90° (cylindrical projection)</td><td>Camera:</td><td>Canon EOS 5D Mk2</td></tr><tr><td>Ground level:</td><td>81m AOD</td><td>Principal distance:</td><td>522mm</td><td>Lens:</td><td>50mm (Canon EF 50mm f/1.8)</td></tr><tr><td>Direction of view:</td><td>261°</td><td>Paper size:</td><td>841mm x 297mm (half A1)</td><td>Camera height:</td><td>1.5m AGL</td></tr><tr><td>Nearest turbine:</td><td>T6 @ 12.1 km</td><td>Correct printed image size:</td><td>820 x 130mm</td><td>Date and time:</td><td>22/03/2021 12:45</td></tr></table>	OS reference:	E 305536 N 177046	Horizontal field of view:	90° (cylindrical projection)	Camera:	Canon EOS 5D Mk2	Ground level:	81m AOD	Principal distance:	522mm	Lens:	50mm (Canon EF 50mm f/1.8)	Direction of view:	261°	Paper size:	841mm x 297mm (half A1)	Camera height:	1.5m AGL	Nearest turbine:	T6 @ 12.1 km	Correct printed image size:	820 x 130mm	Date and time:	22/03/2021 12:45	Pennant Walters Mynydd y Glyn Wind Farm Draft Environmental Statement	<b>Figure 6.38g</b> <b>Viewpoint 16: Valeways Millennium</b> <b>Heritage Trail near Pendoylan</b> <b>Cumulative wireline (site centre plus 270°)</b>	October 2022	
OS reference:	E 305536 N 177046	Horizontal field of view:	90° (cylindrical projection)	Camera:	Canon EOS 5D Mk2																								
Ground level:	81m AOD	Principal distance:	522mm	Lens:	50mm (Canon EF 50mm f/1.8)																								
Direction of view:	261°	Paper size:	841mm x 297mm (half A1)	Camera height:	1.5m AGL																								
Nearest turbine:	T6 @ 12.1 km	Correct printed image size:	820 x 130mm	Date and time:	22/03/2021 12:45																								