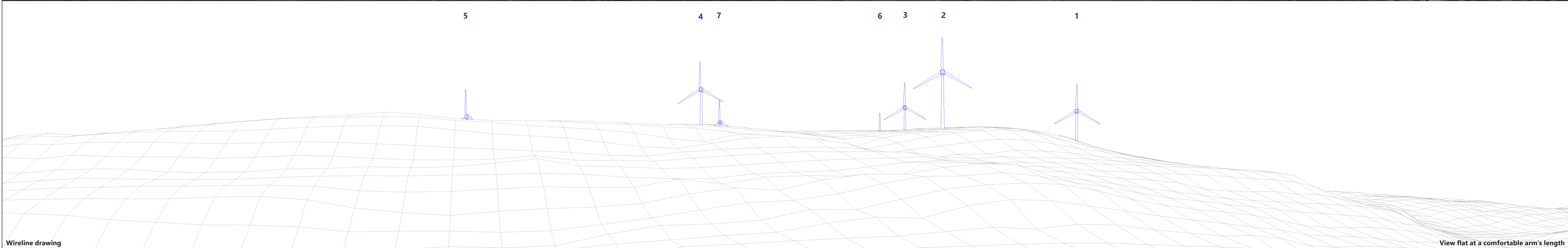


S:\F512-SHARED\Projects\42864 Mynydd y Glyn\Deliver Stage\Design_Technical\Drawings\From_SW_Visual\NDD\42864-WOOD-XX-XX-FG-CL-0037_S2_P01.indd Originator: Steve Wright



Baseline photograph

This image provides landscape and visual context only



Wireline drawing

View flat at a comfortable arm's length

OS reference:	E 304180 N 191532	Horizontal field of view:	90° (cylindrical projection)	Camera:	Canon EOS 5D Mk2
Ground level:	177m AOD	Principal distance:	522mm	Lens:	50mm (Canon EF 50mm f/1.8)
Direction of view:	198°	Paper size:	841mm x 297mm (half A1)	Camera height:	1.5m AGL
Nearest turbine:	T2 @ 1.7km	Correct printed image size:	820 x 130mm	Date and time:	23/03/2021 08:46

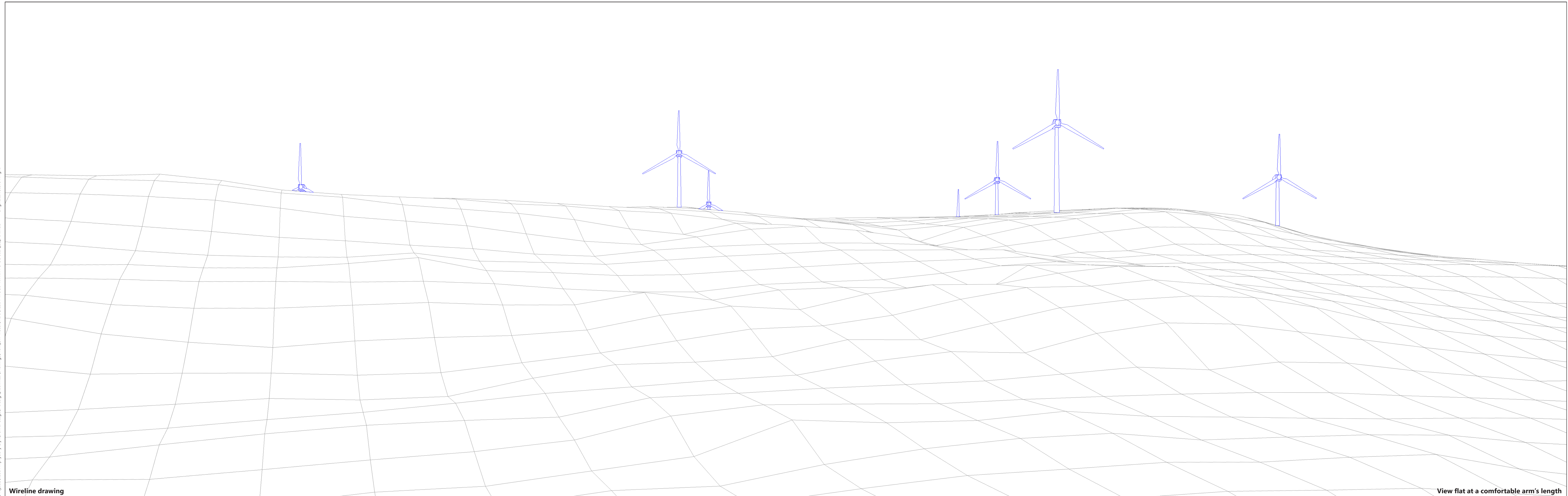
Pennant Walters
Mynydd y Glyn Wind Farm
Draft Environmental Statement

Figure 6.25a
Viewpoint 3: Hafod Lane, Llwynceilyn
Existing view and wireline

October 2022



S:\F512-SHARED\Projects\42864 Mynydd y Glyn\Deliver Stage\Design_Technical\Drawings\From_SW_Visual\INDY\2864-WOOD-XX-XX-FG-OL-0037_S2_P01.indd Originator: Steve Wright



Wireline drawing

View flat at a comfortable arm's length

OS reference:	E 304180 N 191532	Horizontal field of view:	53.5° (planar projection)	Camera:	Canon EOS 5D Mk2
Ground level:	177m AOD	Principal distance:	812.5mm	Lens:	50mm (Canon EF 50mm f/1.8)
Direction of view:	198°	Paper size:	841mm x 297mm (half A1)	Camera height:	1.5m AGL
Nearest turbine:	T2 @ 1.7km	Correct printed image size:	820 x 130mm	Date and time:	23/03/2021 08:46

Pennant Walters
Mynydd y Glyn Wind Farm
Draft Environmental Statement

Figure 6.25b
Viewpoint 3: Hafod Lane, Llwyncelyn
Wireline

October 2022



S:\F512-SHARED\Projects\42864 Mynydd y Glyn\Deliver Stage\Design_Technical\Drawings\From_SW_Visual\NDD\42864-WOOD-XX-XX-FG-OL-0037_S2_P01.indd Originator: Steve Wright



Photomontage

View flat at a comfortable arm's length

OS reference:	E 304180 N 191532	Horizontal field of view:	53.5° (planar projection)	Camera:	Canon EOS 5D Mk2
Ground level:	177m AOD	Principal distance:	812.5mm	Lens:	50mm (Canon EF 50mm f/1.8)
Direction of view:	198°	Paper size:	841mm x 297mm (half A1)	Camera height:	1.5m AGL
Nearest turbine:	T2 @ 1.7km	Correct printed image size:	820 x 130mm	Date and time:	23/03/2021 08:46

Pennant Walters
Mynydd y Glyn Wind Farm
Draft Environmental Statement

Figure 6.25c
Viewpoint 3: Hafod Lane, Llwyncelyn
Photomontage

October 2022




S:\F512-SHARED\Projects\42864 Mynydd y Glyn\Deliver Stage\Design_Technical\Drawings\From_SW_Visual\INDY\42864-WOOD-XX-XX-FG-OL-0038_S2_P01.mxd



Baseline photograph

This image provides landscape and visual context only




Cumulative wireline drawing

View flat at a comfortable arm's length

Wind Farm Key: Mynydd y Glyn Wind Farm Operational Approved Planning application Scoping	OS reference:	E 304180 N 191532	Horizontal field of view:	90° (cylindrical projection)	Camera:	Canon EOS 5D Mk2	Pennant Walters Mynydd y Glyn Wind Farm Draft Environmental Statement	Figure 6.25d Viewpoint 3: Hafod Lane, Llwyncelyn Existing view and cumulative wireline	October 2022	
	Ground level:	177m AOD	Principal distance:	522mm	Lens:	50mm (Canon EF 50mm f/1.8)				
	Direction of view:	198°	Paper size:	841mm x 297mm (half A1)	Camera height:	1.5m AGL				
	Nearest turbine:	T2 @ 1.7km	Correct printed image size:	820 x 130mm	Date and time:	23/03/2021 08:46				

S:\F512-SHARED\Projects\42864 Mynydd y Glyn\Deliver Stage\Design_Technical\Drawings\From_SW_Visual\NDD\42864-WOOD-XX-XX-FG-OL-0038_SZ_PO1.imdd
Originator: Steve Wright



Cumulative wireline drawing

View flat at a comfortable arm's length

Wind Farm Key:	Mynydd y Glyn Wind Farm	Operational	Approved	Planning application	Scoping
-----------------------	-------------------------	-------------	----------	----------------------	---------

OS reference:	E 304180 N 191532	Horizontal field of view:	90° (cylindrical projection)	Camera:	Canon EOS 5D Mk2
Ground level:	177m AOD	Principal distance:	522mm	Lens:	50mm (Canon EF 50mm f/1.8)
Direction of view:	288°	Paper size:	841mm x 297mm (half A1)	Camera height:	1.5m AGL
Nearest turbine:	T2 @ 1.7km	Correct printed image size:	820 x 130mm	Date and time:	23/03/2021 08:46


Pennant Walters
Mynydd y Glyn Wind Farm
Draft Environmental Statement

Figure 6.25e
Viewpoint 3: Hafod Lane, Llwyncelyn
Cumulative wireline (site centre plus 90°)

October 2022



S:\F512-SHARED\Projects\42864 Mynydd y Glyn\Deliver Stage\Design_Technical\Drawings\From_SW_Visual\IND\42864-WOOD-XX-XX-FG-O-0088_SZ_PO1.imdd Originator: Steve Wright



Cumulative wireline drawing

Wind Farm Key:	Mynydd y Glyn Wind Farm	Operational	Approved	Planning application	Scoping
-----------------------	-------------------------	-------------	----------	----------------------	---------

OS reference:	E 304180 N 191532	Horizontal field of view:	90° (cylindrical projection)	Camera:	Canon EOS 5D Mk2
Ground level:	177m AOD	Principal distance:	522mm	Lens:	50mm (Canon EF 50mm f/1.8)
Direction of view:	18°	Paper size:	841mm x 297mm (half A1)	Camera height:	1.5m AGL
Nearest turbine:	T2 @ 1.7km	Correct printed image size:	820 x 130mm	Date and time:	23/03/2021 08:46

Pennant Walters
Mynydd y Glyn Wind Farm
Draft Environmental Statement


Figure 6.25f
Viewpoint 3: Hafod Lane, Llwynceilyn
Cumulative wireline (site centre plus 180°)

October 2022



View flat at a comfortable arm's length

S:\F512-SHARED\Projects\42864 Mynydd y Glyn\Deliver Stage\Design_Technical\Drawings\From_SW_Visual\INDY\2864-WOOD-XX-XX-FG-OL-0038_SZ_P01.indd Originator: Steve Wright



Cumulative wireline drawing

View flat at a comfortable arm's length

Wind Farm Key:	Mynydd y Glyn Wind Farm	Operational	Approved	Planning application	Scoping
-----------------------	-------------------------	-------------	----------	----------------------	---------

OS reference:	E 304180 N 191532	Horizontal field of view:	90° (cylindrical projection)	Camera:	Canon EOS 5D Mk2
Ground level:	177m AOD	Principal distance:	522mm	Lens:	50mm (Canon EF 50mm f/1.8)
Direction of view:	108°	Paper size:	841mm x 297mm (half A1)	Camera height:	1.5m AGL
Nearest turbine:	T2 @ 1.7km	Correct printed image size:	820 x 130mm	Date and time:	23/03/2021 08:46

Pennant Walters
Mynydd y Glyn Wind Farm
Draft Environmental Statement

Figure 6.25g
Viewpoint 3: Hafod Lane, Llwynceilyn
Cumulative wireline (site centre plus 270°)

October 2022

