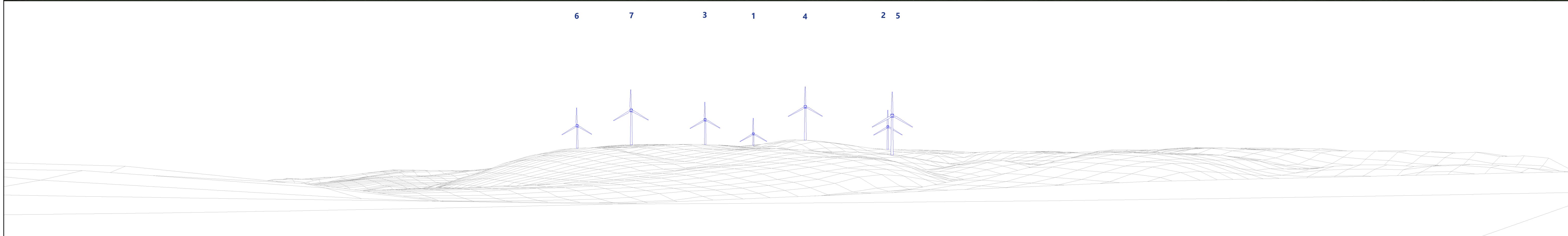


S:\F512-SHARED\Projects\42864 Mynydd y Glyn\Deliver Stage\Design_Technical\Drawings\From_Sw_Visual\IND\42864-WOOD-XX-XX-FG-OL-0044_S2_P01.indd Originator: Steve Wright



Baseline photograph

This image provides landscape and visual context only



Wireline drawing

View flat at a comfortable arm's length

OS reference:	E 306104 N 187827	Horizontal field of view:	90° (cylindrical projection)	Camera:	Canon EOS 5D Mk2
Ground level:	243m AOD	Principal distance:	522mm	Lens:	50mm (Canon EF 50mm f/1.8)
Direction of view:	303°	Paper size:	841mm x 297mm (half A1)	Camera height:	1.5m AGL
Nearest turbine:	T5 @ 2.5km	Correct printed image size:	820 x 130mm	Date and time:	23/03/2021 9:17

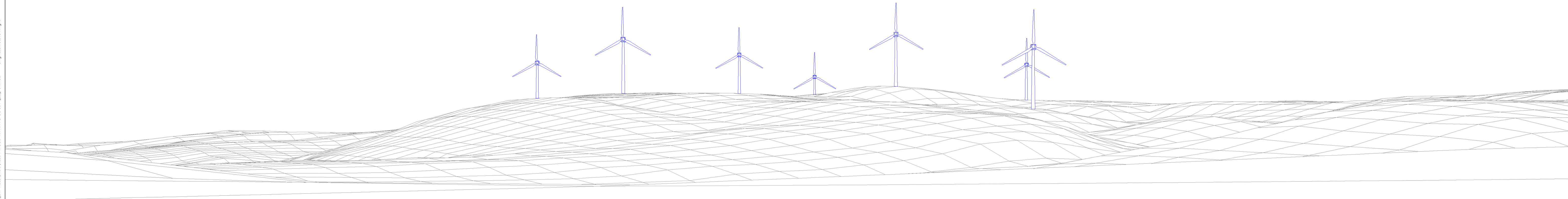
Pennant Walters
Mynydd y Glyn Wind Farm
Draft Environmental Statement

Figure 6.28a
Viewpoint 6: Llantrisant Road,
Pen-y-Coedcae
Existing view and wireline

October 2022



S:\F512\SHARED\Projects\42864 Mynydd y Glyn\Deliver Stage\Design_Technical\Drawings\From_SW_Visual\INDY\2864-WOOD-XX-XX-FG-OL-0044_S2_P01.indd Originator: Steve Wright



Wireline drawing

OS reference:	E 306104 N 187827	Horizontal field of view:	53.5° (planar projection)	Camera:	Canon EOS 5D Mk2
Ground level:	243m AOD	Principal distance:	812.5mm	Lens:	50mm (Canon EF 50mm f/1.8)
Direction of view:	303°	Paper size:	841mm x 297mm (half A1)	Camera height:	1.5m AGL
Nearest turbine:	T5 @ 2.5km	Correct printed image size:	820 x 130mm	Date and time:	23/03/2021 9:17

Pennant Walters
Mynydd y Glyn Wind Farm
Draft Environmental Statement

Figure 6.28b
Viewpoint 6: Llantrisant Road,
Pen-y-Coedcae
Wireline

View flat at a comfortable arm's length

October 2022



S:\F512-SHARED\Projects\42864 Mynydd y Glyn\Deliver Stage\Design_Technical\Drawings\From_SW_Visual\NDD\42864-WOOD-XX-XX-FG-OL-0044_S2_P01.indd Originator: Steve Wright



Photomontage

View flat at a comfortable arm's length

OS reference:	E 306104 N 187827	Horizontal field of view:	53.5° (planar projection)	Camera:	Canon EOS 5D Mk2
Ground level:	243m AOD	Principal distance:	812.5mm	Lens:	50mm (Canon EF 50mm f/1.8)
Direction of view:	303°	Paper size:	841mm x 297mm (half A1)	Camera height:	1.5m AGL
Nearest turbine:	T5 @ 2.5km	Correct printed image size:	820 x 130mm	Date and time:	23/03/2021 9:17

Pennant Walters
Mynydd y Glyn Wind Farm
Draft Environmental Statement

Figure 6.28c
Viewpoint 6: Llantrisant Road,
Pen-y-Coedcae
Photomontage

October 2022




S:\F512-SHARED\Projects\42864 Mynydd y Glyn\Deliverables\Drawings\From_SW_Visual\IND\42864-WOOD-XX-XX-FG-OL-0045_S2_P01.mxd



Baseline photograph

This image provides landscape and visual context only



Cumulative wireline drawing

View flat at a comfortable arm's length


Wind Farm Key: ✦ Mynydd y Glyn Wind Farm ✦ Operational ✦ Approved ✦ Planning application ✦ Scoping	OS reference:	E 306104 N 187827	Horizontal field of view:	53.5° (planar projection)	Camera:	Canon EOS 5D Mk2
	Ground level:	243m AOD	Principal distance:	812.5mm	Lens:	50mm (Canon EF 50mm f/1.8)
	Direction of view:	303°	Paper size:	841mm x 297mm (half A1)	Camera height:	1.5m AGL
	Nearest turbine:	T5 @ 2.5km	Correct printed image size:	820 x 130mm	Date and time:	23/03/2021 9:17
	Pennant Walters Mynydd y Glyn Wind Farm Draft Environmental Statement					

Figure 6.28d
Viewpoint 6: Llantrisant Road,
Pen-y-Coedcae
 Existing view and cumulative wireline

October 2022



S:\F512-SHARED\Projects\42864 Mynydd y Glyn\Deliver Stage\Design_Technical\Drawings\From_SW_Visual\NDD\42864-WOOD-XX-XX-FG-OL-0045_SZ_P01.indd Originator: Steve Wright



Cumulative wireline drawing

Wind Farm Key: Mynydd y Glyn Wind Farm Operational Approved Planning application Scoping

OS reference:	E 306104 N 187827	Horizontal field of view:	53.5° (planar projection)	Camera:	Canon EOS 5D Mk2
Ground level:	243m AOD	Principal distance:	812.5mm	Lens:	50mm (Canon EF 50mm f/1.8)
Direction of view:	123°	Paper size:	841mm x 297mm (half A1)	Camera height:	1.5m AGL
Nearest turbine:	T5 @ 2.5km	Correct printed image size:	820 x 130mm	Date and time:	23/03/2021 9:17

Pennant Walters
Mynydd y Glyn Wind Farm
Draft Environmental Statement

Figure 6.28f
Viewpoint 6: Llantrisant Road,
Pen-y-Coedcae
Cumulative wireline (site centre plus 180°)

View flat at a comfortable arm's length

October 2022



S:\F512-SHARED\Projects\42864 Mynydd y Glyn\Deliver Stage\Design_Technical\Drawings\From_SW_Visual\NDD\42864-WOOD-XX-XX-FG-OL-0045_SZ_P01.indd Originator: Steve Wright



Cumulative wireline drawing

View flat at a comfortable arm's length

Wind Farm Key: Mynydd y Glyn Wind Farm Operational Approved Planning application Scoping

OS reference:	E 306104 N 187827	Horizontal field of view:	53.5° (planar projection)	Camera:	Canon EOS 5D Mk2
Ground level:	243m AOD	Principal distance:	812.5mm	Lens:	50mm (Canon EF 50mm f/1.8)
Direction of view:	213°	Paper size:	841mm x 297mm (half A1)	Camera height:	1.5m AGL
Nearest turbine:	T5 @ 2.5km	Correct printed image size:	820 x 130mm	Date and time:	23/03/2021 9:17

Pennant Walters
Mynydd y Glyn Wind Farm
Draft Environmental Statement

Figure 6.28g
Viewpoint 6: Llantrisant Road,
Pen-y-Coedcae
Cumulative wireline (site centre plus 270°)

October 2022

