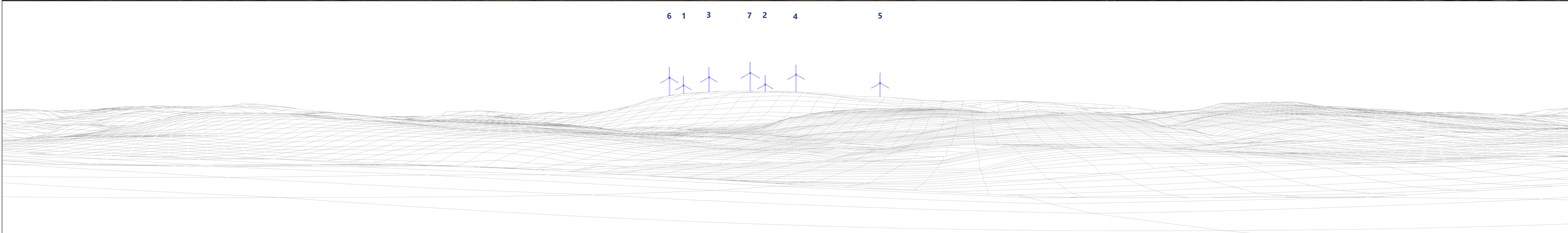


S:\F512-SHARED\Projects\42864 Mynydd y Glyn\Deliver Stage\Design\_Technical\Drawings\From\_SW\_Visual\INDY\42864-WOOD-XX-XX-FG-OL-0050\_S1\_P01.mxd  
Originator: Steve Wright



Baseline photograph

This image provides landscape and visual context only



Wireline drawing

View flat at a comfortable arm's length

OS reference:	E 304688 N 183754	Horizontal field of view:	90° (cylindrical projection)	Camera:	Canon EOS 5D Mk2
Ground level:	117m AOD	Principal distance:	522mm	Lens:	50mm (Canon EF 50mm f/1.8)
Direction of view:	349°	Paper size:	841mm x 297mm (half A1)	Camera height:	1.5m AGL
Nearest turbine:	T7 @ 5.3km	Correct printed image size:	820 x 260mm	Date and time:	23/03/2021 09:45


Pennant Walters  
Mynydd y Glyn Wind Farm  
Draft Environmental Statement

**Figure 6.31a**  
**Viewpoint 9: Mynwent Penuel Cemetery,**  
**Llantrisant**  
Existing view and wireline

October 2022



S:\F512-SHARED\Projects\42864 Mynydd y Glyn\Deliver Stage\Design\_Technical\Drawings\From\_SW\_Visual\NDD\42864-WOOD-XX-XX-FG-OL-0050\_SC\_P01.indd Originator: Steve Wright



Wireline drawing

View flat at a comfortable arm's length

OS reference:	E 304688 N 183754	Horizontal field of view:	53.5° (planar projection)	Camera:	Canon EOS 5D Mk2
Ground level:	117m AOD	Principal distance:	812.5mm	Lens:	50mm (Canon EF 50mm f/1.8)
Direction of view:	349°	Paper size:	841mm x 297mm (half A1)	Camera height:	1.5m AGL
Nearest turbine:	T7 @ 5.3km	Correct printed image size:	820 x 260mm	Date and time:	23/03/2021 09:45

Pennant Walters  
Mynydd y Glyn Wind Farm  
Draft Environmental Statement

**Figure 6.31b**  
**Viewpoint 9: Mynwent Penuel Cemetery,**  
**Llantrisant**  
**Wireline**

October 2022



S:\F512-SHARED\Projects\42864 Mynydd y Glyn\Deliver Stage\Design\_Technical\Drawings\From\_SW\_Visual\NDD\42864-WOOD-XX-XX-FG-OL-0050\_SC\_P01.mdd  
Originator: Steve Wright



Photomontage

View flat at a comfortable arm's length

OS reference:	E 304688 N 183754	Horizontal field of view:	53.5° (planar projection)	Camera:	Canon EOS 5D MK2
Ground level:	117m AOD	Principal distance:	812.5mm	Lens:	50mm (Canon EF 50mm f/1.8)
Direction of view:	349°	Paper size:	841mm x 297mm (half A1)	Camera height:	1.5m AGL
Nearest turbine:	T7 @ 5.3km	Correct printed image size:	820 x 260mm	Date and time:	23/03/2021 09:45

Pennant Walters  
Mynydd y Glyn Wind Farm  
Draft Environmental Statement

**Figure 6.31c**  
**Viewpoint 9: Mynwent Penuel Cemetery,**  
**Llantrisant**  
Photomontage

October 2022




S:\F512-SHARED\Projects\42864 Mynydd y Glyn\Deliver Stage\Design\_Technical\Drawings\From\_SW\_Visual\INDY\42864-WOOD-XX-XX-FG-OL-0051\_SZ\_P01.indd



Baseline photograph

This image provides landscape and visual context only



Cumulative wireline drawing

View flat at a comfortable arm's length

**Wind Farm Key:**


- ✦ Mynydd y Glyn Wind Farm
- ✦ Operational
- ✦ Approved
- ✦ Planning application
- ✦ Scoping

OS reference:	E 304688 N 183754	Horizontal field of view:	90° (cylindrical projection)	Camera:	Canon EOS 5D Mk2
Ground level:	117m AOD	Principal distance:	522mm	Lens:	50mm (Canon EF 50mm f/1.8)
Direction of view:	349°	Paper size:	841mm x 297mm (half A1)	Camera height:	1.5m AGL
Nearest turbine:	T7 @ 5.3km	Correct printed image size:	820 x 260mm	Date and time:	23/03/2021 09:45

Pennant Walters  
Mynydd y Glyn Wind Farm  
Draft Environmental Statement

**Figure 6.31d**  
**Viewpoint 9: Mynwent Penuel Cemetery, Llantrisant**  
Existing view and cumulative wireline

S:\F512-SHARED\Projects\42864 Mynydd y Glyn\Deliver Stage\Design\_Technical\Drawings\From\_SW\_Visual\NDD\2864-WOOD-XX-XX-FG-OL-0051\_SZ\_PO1.mxd  
Originator: Steve Wright



**Cumulative wireline drawing**

**Wind Farm Key:** Mynydd y Glyn Wind Farm    Operational    Approved    Planning application    Scoping


OS reference:	E 304688 N 183754	Horizontal field of view:	90° (cylindrical projection)	Camera:	Canon EOS 5D Mk2
Ground level:	117m AOD	Principal distance:	522mm	Lens:	50mm (Canon EF 50mm f/1.8)
Direction of view:	79°	Paper size:	841mm x 297mm (half A1)	Camera height:	1.5m AGL
Nearest turbine:	T7 @ 5.3km	Correct printed image size:	820 x 260mm	Date and time:	23/03/2021 09:45

Pennant Walters  
Mynydd y Glyn Wind Farm  
Draft Environmental Statement

**Figure 6.31e**  
**Viewpoint 9: Mynwent Penuel Cemetery, Llantrisant**  
**Cumulative wireline (site centre plus 90°)**






S:\F512-SHARED\Projects\42864 Mynydd y Glyn\Deliver Stage\Design\_Technical\Drawings\From\_SW\_Visual\IND\42864-WOOD-XX-XX-FG-OL-001\_SZ\_PO1.indd

Originator: Steve Wright



Cumulative wireline drawing

View flat at a comfortable arm's length

**Wind Farm Key:**  Mynydd y Glyn Wind Farm  Operational  Approved  Planning application  Scoping

OS reference:	E 304688 N 183754	Horizontal field of view:	90° (cylindrical projection)	Camera:	Canon EOS 5D Mk2
Ground level:	117m AOD	Principal distance:	522mm	Lens:	50mm (Canon EF 50mm f/1.8)
Direction of view:	169°	Paper size:	841mm x 297mm (half A1)	Camera height:	1.5m AGL
Nearest turbine:	T7 @ 5.3km	Correct printed image size:	820 x 260mm	Date and time:	23/03/2021 09:45


Pennant Walters  
Mynydd y Glyn Wind Farm  
Draft Environmental Statement

**Figure 6.31f**  
**Viewpoint 9: Mynwent Penuel Cemetery,**  
**Llantrisant**  
**Cumulative wireline (site centre plus 180°)**

October 2022



S:\F512-SHARED\Projects\42864 Mynydd y Glyn\Deliver Stage\Design\_Technical\Drawings\From\_SW\_Visual\INDY\42864-WOOD-XX-XX-FG-OL-0051\_SZ\_PO1.indd Originator: Steve Wright



Cumulative wireline drawing

View flat at a comfortable arm's length

**Wind Farm Key:**

- ✈ Mynydd y Glyn Wind Farm
- ✈ Operational
- ✈ Approved
- ✈ Planning application
- ✈ Scoping

OS reference:	E 304688 N 183754	Horizontal field of view:	90° (cylindrical projection)	Camera:	Canon EOS 5D Mk2
Ground level:	117m AOD	Principal distance:	522mm	Lens:	50mm (Canon EF 50mm f/1.8)
Direction of view:	259°	Paper size:	841mm x 297mm (half A1)	Camera height:	1.5m AGL
Nearest turbine:	T7 @ 5.3km	Correct printed image size:	820 x 260mm	Date and time:	23/03/2021 09:45

Pennant Walters  
Mynydd y Glyn Wind Farm  
Draft Environmental Statement

**Figure 6.31g**  
**Viewpoint 9: Mynwent Penuel Cemetery,**  
**Llantrisant**  
Cumulative wireline (site centre plus 270°)

October 2022

