










Key

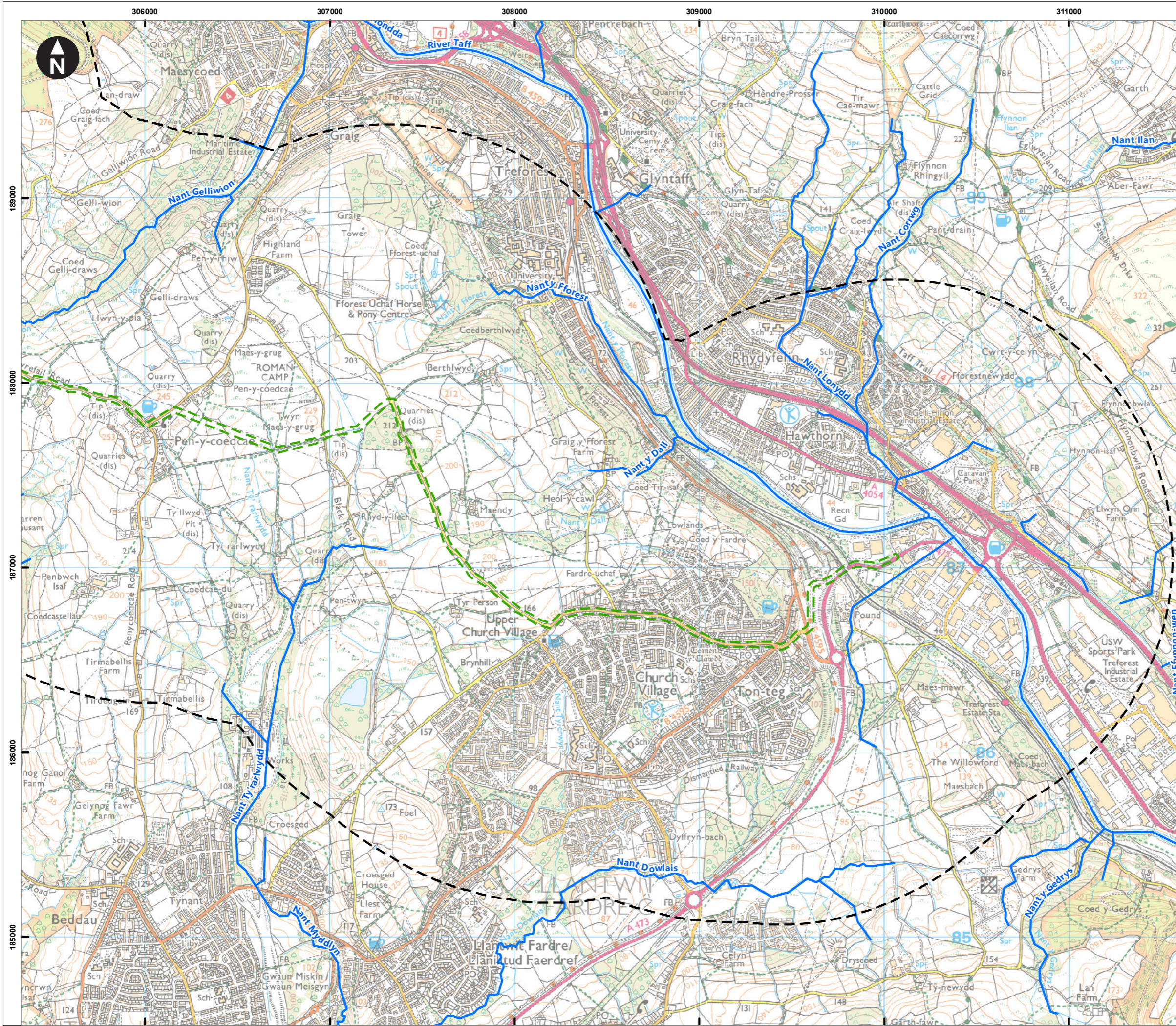
-  Site boundary
-  Proposed turbine location
-  Proposed grid connection overhead line
-  Proposed grid connection underground line
-  Access track
-  Temporary construction compound
-  Electrical substation
-  Watercourse
-  1.5km study area

0 500 1,000 m
Scale at A3: 1:20,000
© Crown copyright and database rights 2022 Ordnance Survey 0100031673

Pennant Walters
Mynydd y Glyn Wind Farm
Draft Environmental Statement

Figure 10.1 b
Proposed development location and study area
(Wind farm development and grid connection)

October 2022 



- Key
- Site boundary
 - ▲ Proposed turbine location
 - Proposed grid connection overhead line
 - Proposed grid connection underground line
 - Access track
 - Temporary construction compound
 - Electrical substation
 - Watercourse
 - 1.5km study area

0 500 1,000 m
Scale at A3: 1:20,000
© Crown copyright and database rights 2022 Ordnance Survey
0100031673

**Pennant Walters
Mynydd y Glyn Wind Farm
Draft Environmental Statement**

**Figure 10.1 c
Proposed development location and study
area
(Grid connection)**

October 2022

