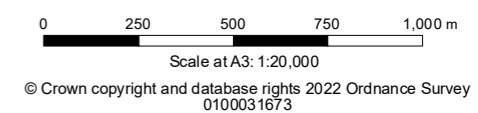


Key

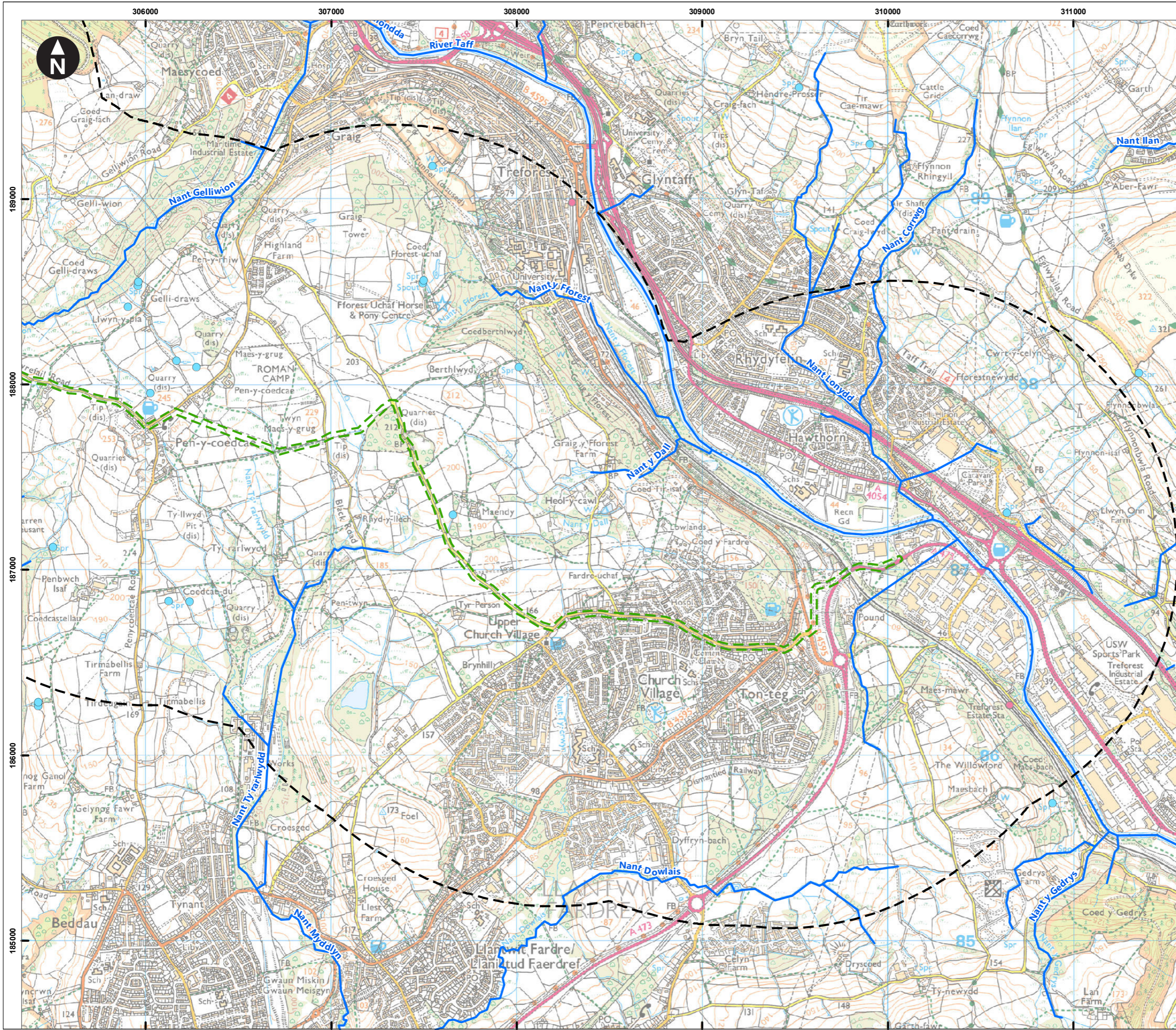
- Site boundary
- ▲ Proposed turbine location
- Proposed grid connection overhead line
- Proposed grid connection underground line
- Access track
- Temporary construction compound
- Electrical substation
- Watercourse
- Spring
- Pond
- 1.5km study area














Pennant Walters
Mynydd y Glyn Wind Farm
Draft Environmental Statement

Figure 10.2a
Water features
(Wind farm development and grid connection)

October 2022



Key

-  Site boundary
-  Proposed turbine location
-  Proposed grid connection overhead line
-  Proposed grid connection underground line
-  Access track
-  Temporary construction compound
-  Electrical substation
-  Watercourse
-  Spring
-  Pond
-  1.5km study area

0 250 500 750 1,000 m
Scale at A3: 1:20,000
© Crown copyright and database rights 2022 Ordnance Survey 0100031673

Pennant Walters
Mynydd y Glyn Wind Farm
Draft Environmental Statement

Figure 10.2b
Water features
(Grid connection)